

Public notice

Section 53 of the Wildlife and Countryside Act 1981

Definitive Map and Statement for the County of Essex

The Essex County Council Definitive Map

Modification No. 388 Footpath 48 Frinton and Walton (Tendring District) Order 2008

NOTICE IS HEREBY GIVEN that The Secretary of State for Environment, Food and Rural Affairs on 24 March 2010 confirmed the above mentioned Order and it took effect on that day.

The effect of the Order is to modify the Definitive Map for the County of Essex by:-

Adding a length of footpath, from Footpath 31 Frinton and Walton at Foundry Creek in Walton-on-the-Naze, in a generally southerly direction along the sea wall, by the backwater, for a distance of approximately 1330 metres to North Street.

A copy of the Order and Order map may be seen free of charge during normal office hours at Tendring District Council, Town Hall, Clacton On Sea, Essex and at the Chelmsford Library, Market Road, Chelmsford, where copies will be available on request at a charge.

If any person is aggrieved by this Order and desires to question its validity on the ground that it is not within the powers of section 53 or that any of the requirements of Schedule 15 have not been complied with in relation to it, he may within 42 days from the date of publication of this Notice make an application to the High Court under paragraph 12(1) of Schedule 15 to the Act.

Dated: 29 April 2010

P M Thomson
County Solicitor

Essex Legal Services
New Bridge House
60-68 New London Road
Chelmsford
Essex CM2 0PD



Wildlife and Countryside Act 1981

The Definitive Map and Statement for the County of Essex

The Essex County Council Definitive Map Modification No.388
Footpath 48 Frinton and Walton Tendring District Order 2008

This Order is made by Essex County Council under Section 53(2)(b) of the Wildlife and Countryside Act 1981 "the Act" because it appears to that authority that the Definitive Map and Statement for the County of Essex requires modification in consequence of the occurrence of an event specified in Section 53(3)(c)(i) namely, the discovery by the authority of evidence which (when considered with all other relevant evidence available to them) shows (i) that a right of way which is not shown in the map and statement subsists or is reasonably alleged to subsist over land in the area to which the map relates, being a right of way to which this Part applies.

The authority has consulted with every local authority whose area includes the land to which the order relates. The Essex County Council hereby order that:


For the purpose of this order the relevant date is 7 April 2008.

The Definitive Map and Statement for the County of Essex shall be modified as described in Part I and Part II of the Schedule and shown on the map attached to the Order.

This order shall take effect on the date it is confirmed and may be cited as the Essex County Council Definitive Map Modification No.388 Footpath 48, frinton and Walton, Tendring District) Order 2008.

Given under the Common Seal of the Essex County Council this 7th day of April in the year Two Thousand and Eight.

The COMMON SEAL of the ESSEX)
COUNTY COUNCIL was hereunto)
Affixed in the presence of:)



[Handwritten signature]

Attesting Officer

The foregoing order is hereby confirmed

Heidi Cruickshank

An Inspector appointed by The Secretary of
State for Environment, Food and
Rural Affairs

24 MAR 2010

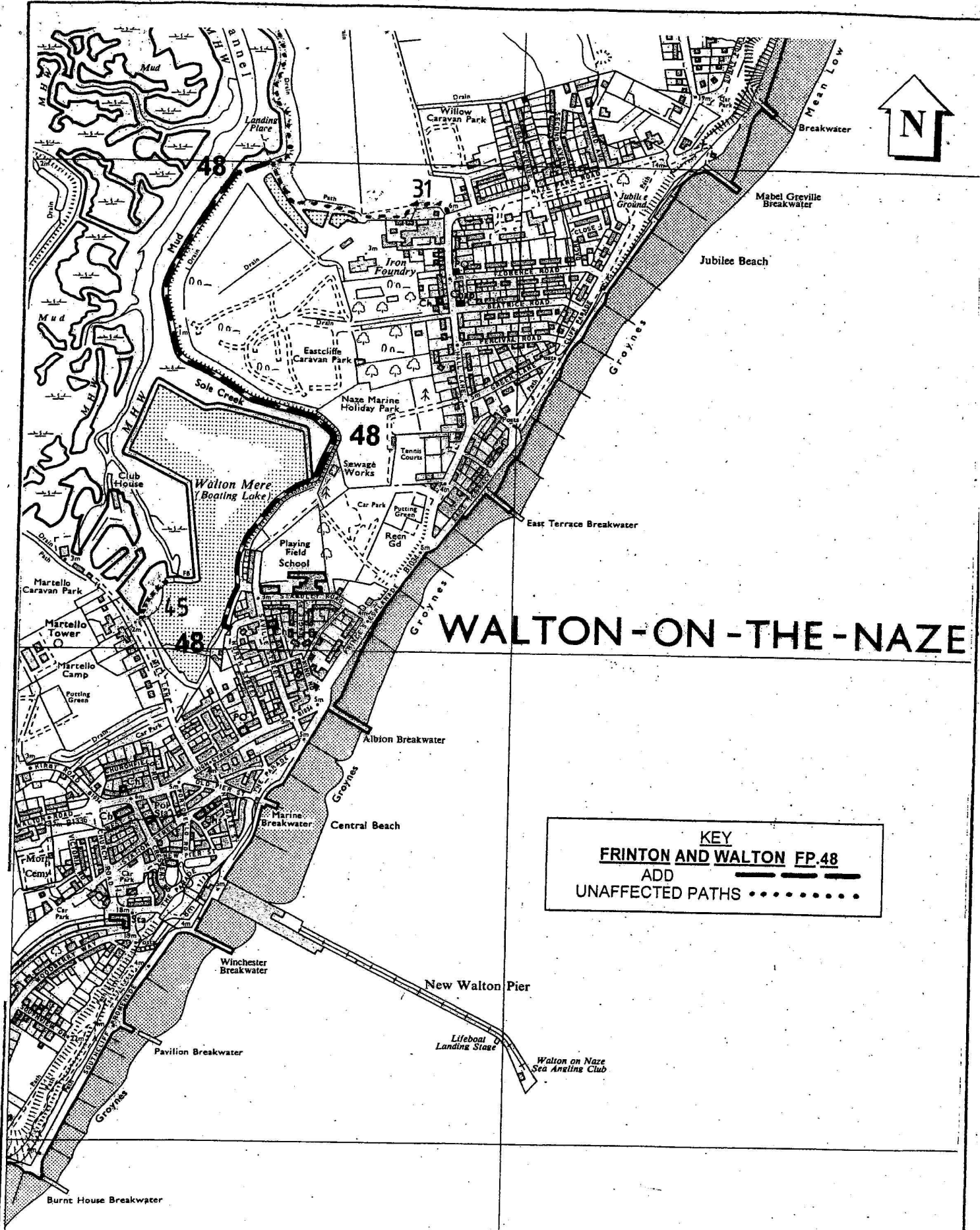
SCHEDULE**PART I****Modification of Definitive Map****Description of path or way to be added**

A length of public footpath as shown by a broken black line on the accompanying plan, from Footpath 31 Frinton and Walton at Foundry Creek in Walton -on-the-Naze, in a generally southerly direction along the sea wall, by the backwater, for a distance of approximately 1330 metres to North Street.



PART II**Modifications of Definitive Statement**

The statement for the parish of Frinton and Walton shall be amended by the addition of the following: -

OS Sheet No.	Path No.	Classification	Position and Description
22 SW 2521-2522	48	FP	From Footpath 31 Frinton and Walton at Foundry Creek in Walton -on-the-Naze, in a generally southerly direction along the sea wall, by the backwater, for a distance of approximately 1330 metres to North Street. The width of the way varies between 3.8 metres at the crown of the sea wall adjacent to the Naze Marine Caravan Park and 1.6 metres at the rear of the houses on Saville Street.



WALTON-ON-THE-NAZE

KEY
FRINTON AND WALTON FP.48
 ADD 
 UNAFFECTED PATHS 

THE ESSEX COUNTY COUNCIL DEFINITIVE MAP MODIFICATION No. 388
FOOTPATH 48 FRINTON AND WALTON TENDRING DISTRICT ORDER 2008

Definitive Map No. TM22SE Grid Ref 254,230 to 253,218 Scale 1:10000

Reproduced from the Ordnance Survey mapping with the permission of the Controller of Her Majesty's Stationery Office. © Crown copyright.
 Unauthorised reproduction infringes Crown copyright and may lead to prosecution or civil proceedings. Essex County Council Licence No. 100019602. 2008